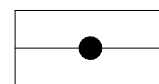
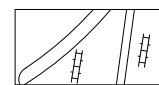


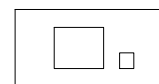
Aanduidingen



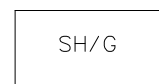
plangrens, tevens bestemmingsgrens



gbkn-ondergrond



bestaande bebouwing

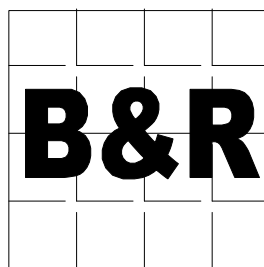


letter(s) waarnaar in artikel 5 lid 2 en artikel 6 lid 2 van de voorschriften wordt verwezen


Bestemmingen



Centrumgebied (C)



TORENROTH, 17
6039 HA, STRAMPROY
T 06-25694976
E secretariaat@b-r.nl
I www.b-r.nl



GEMEENTE MAASTRICHT

**facetbestemmingsplan
smart-, head- en growshops**

bestemmingskaart 2

SCHAAL

1:1000

TEK NO: **700559002**

Projectnummer: **X.110501.700559**



F
E
D
C
B
A
07.05.2003
05.02.2003
26.02.2002