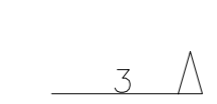
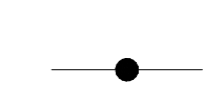

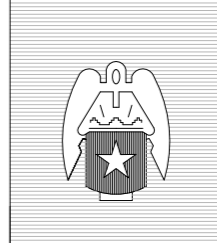


Aanduidingen

-  wegprofiel
-  plangrens




TORENROTH, 17
6039 HA, STRAMPROY
T 06-22694976
E secretariaat@b-r.nl
www.b-r.nl



GEMEENTE MAASTRICHT

Bestemmingsplan
Wyckerpoort

Voorschriftenkaart nr. 1a
Overzichtskaart wegprofielen als omschreven in art. 19 lid 1
SCHAL
TEX NO: 8431.069.09
D.W. Maastricht tek. nr. T 9528 A1
1:2500



08.03.1983
25.08.1992
23.09.1991
26.08.1981